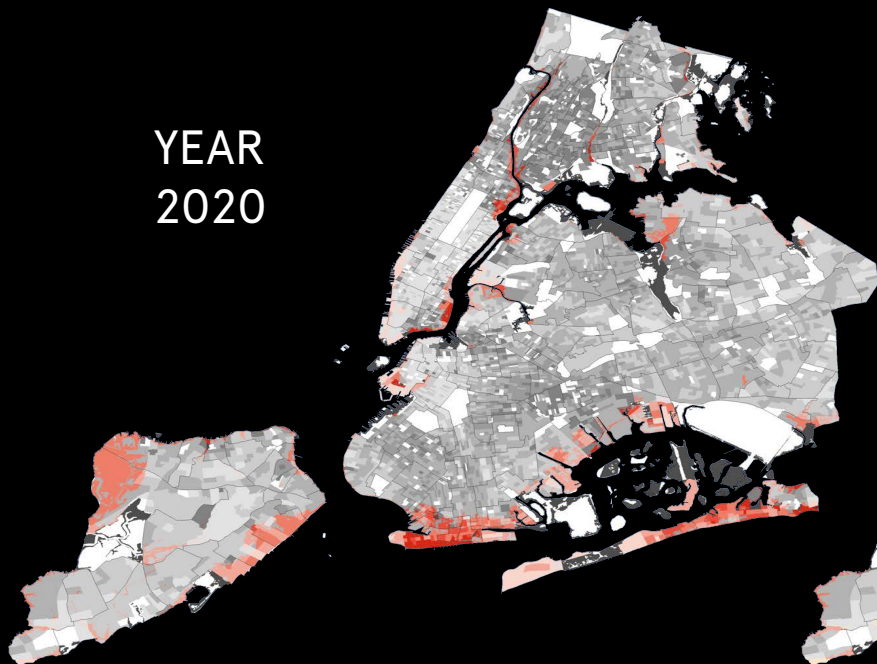


NEW YORK CITY FLOODPLAIN DEMOGRAPHICS

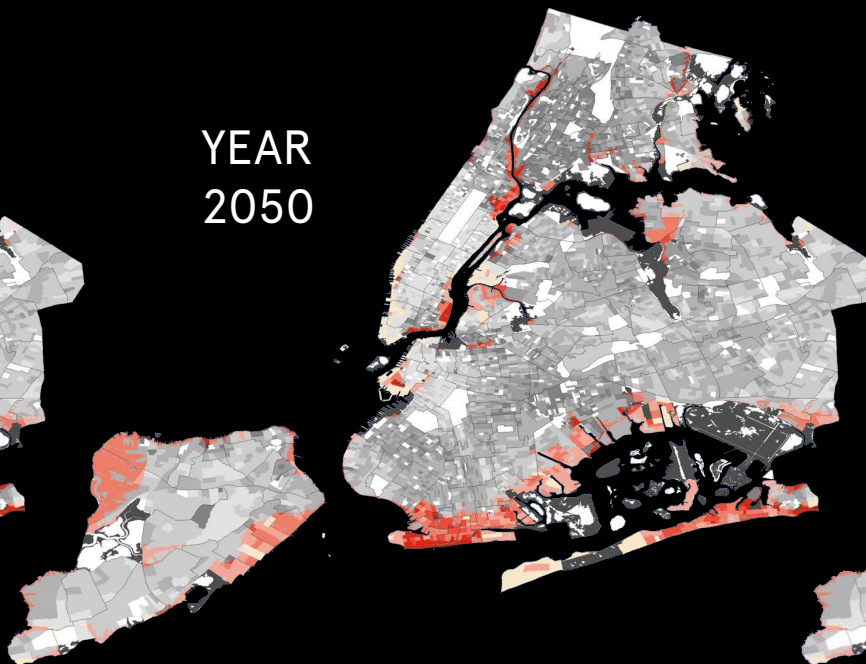
Median Household Income in the 100 year floodplain*



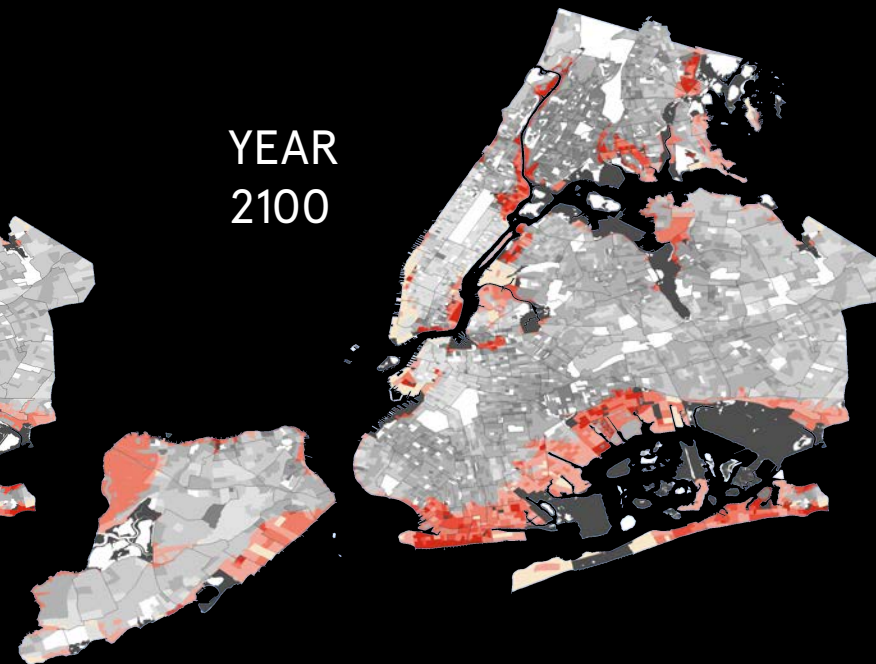
YEAR
2020



YEAR
2050



YEAR
2100

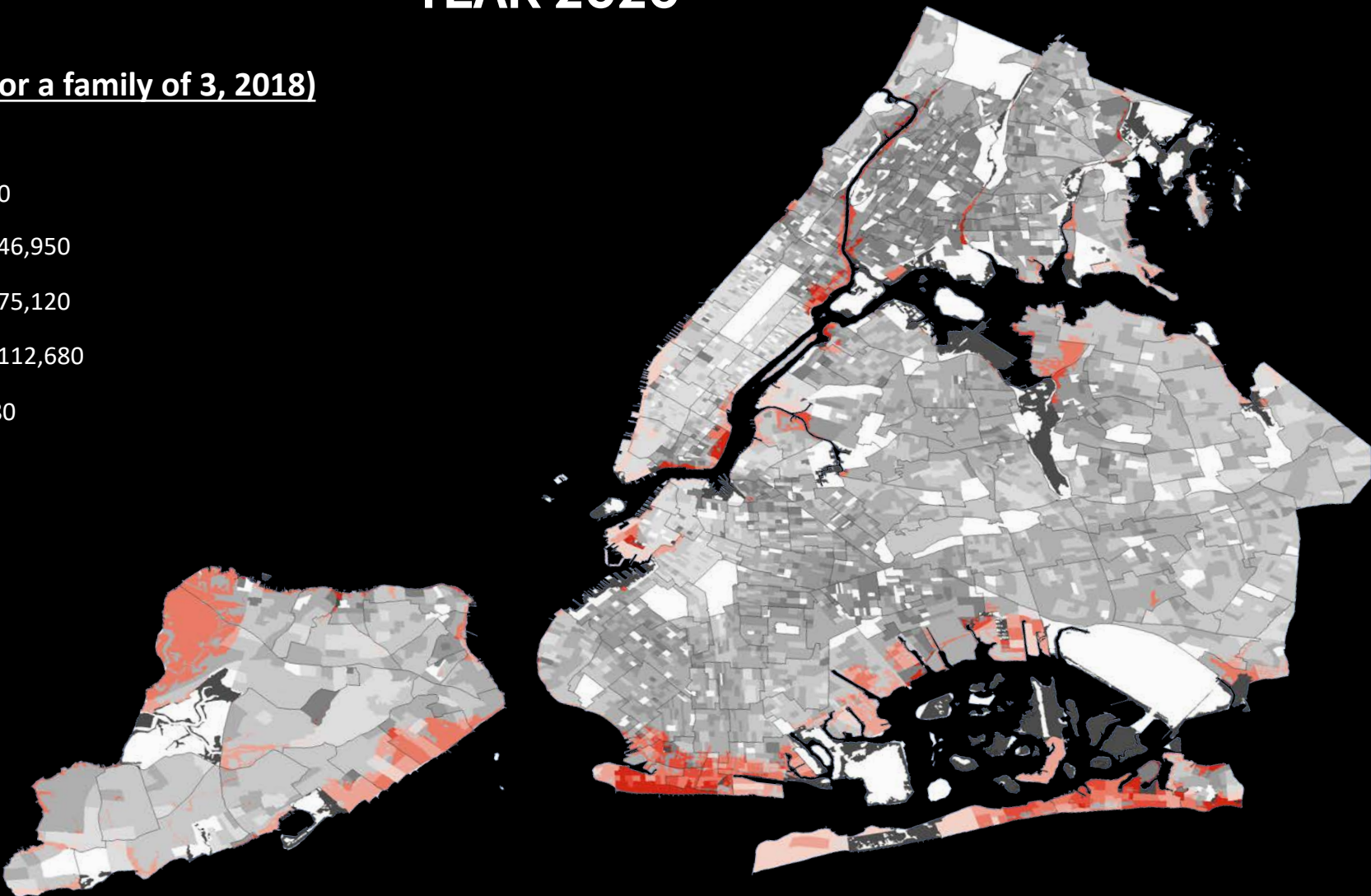


MEDIAN HOUSEHOLD INCOME OF RESIDENTS LIVING IN THE NYC FLOODPLAIN: YEAR 2020

Median Household Income (for a family of 3, 2018)

(Inside) (Outside)
the 100-year floodplain

Red	Dark Gray	MHI up to \$28,170
Red	Dark Gray	MHI \$28,170 to \$46,950
Red	Dark Gray	MHI \$46,950 to \$75,120
Red	Dark Gray	MHI \$75,120 to \$112,680
Red	Dark Gray	MHI over \$112,680
White	Dark Gray	No reported MHI



REBUILD
BY
DESIGN

These maps were made in collaboration with the Natural Resources Defense Council (NRDC). Household size is for a family of 3 based on 2018 ACS data. For full methodology visit rebuildbydesign.org/our-work/research/who-lives-in-nycs-floodplain

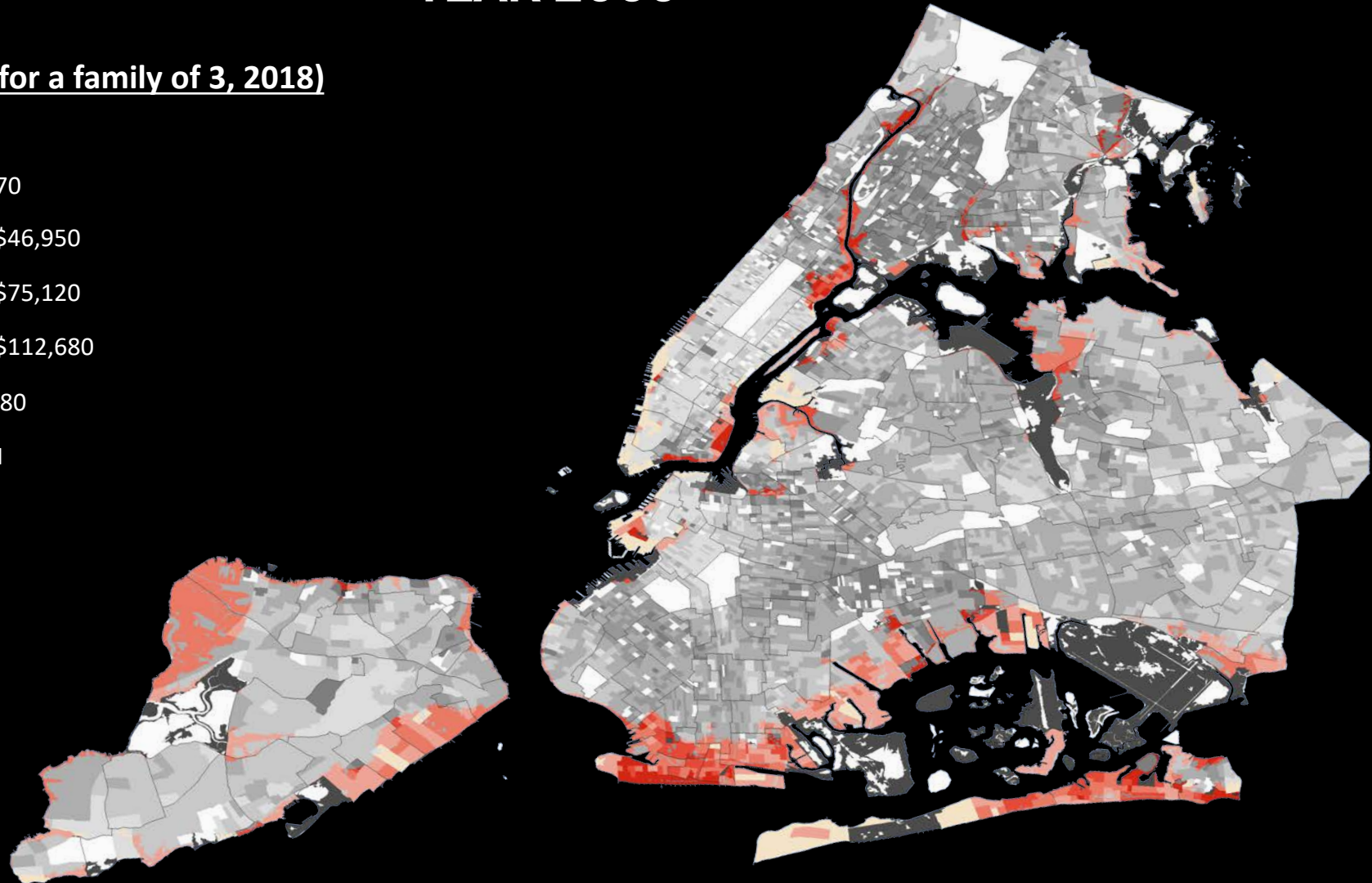
MEDIAN HOUSEHOLD INCOME OF RESIDENTS LIVING IN THE NYC FLOODPLAIN: YEAR 2050

Median Household Income (for a family of 3, 2018)

(Inside) (Outside)
the 100-year floodplain

		MHI up to \$28,170
		MHI \$28,170 to \$46,950
		MHI \$46,950 to \$75,120
		MHI \$75,120 to \$112,680
		MHI over \$112,680
		No reported MHI

**REBUILD
BY
DESIGN**



These maps were made in collaboration with the Natural Resources Defense Council (NRDC). Household size is for a family of 3 based on 2018 ACS data. For full methodology visit rebuildbydesign.org/our-work/research/who-lives-in-nycs-floodplain

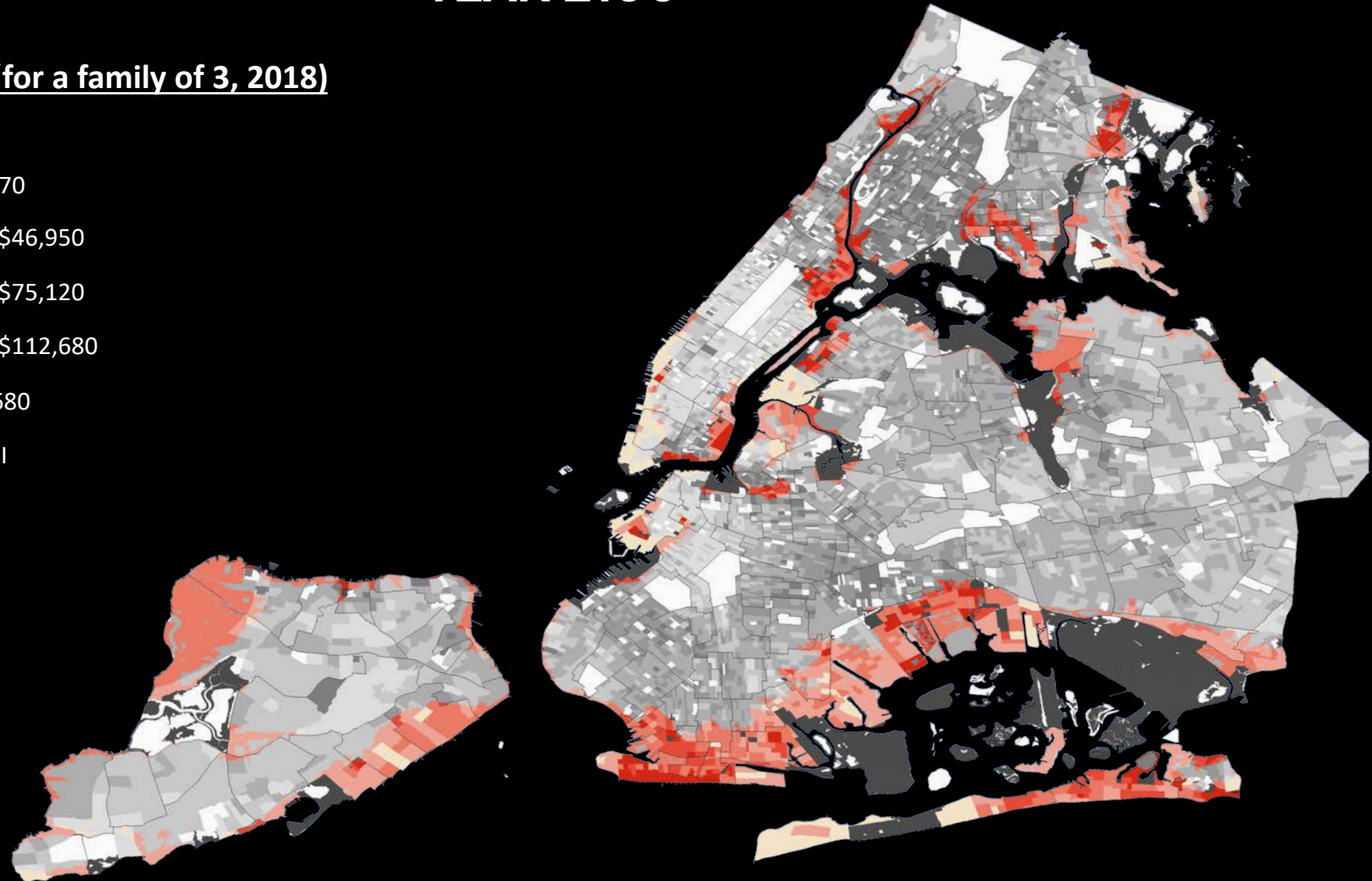
MEDIAN HOUSEHOLD INCOME OF RESIDENTS LIVING IN THE NYC FLOODPLAIN: YEAR 2100

Median Household Income (for a family of 3, 2018)

(Inside) (Outside)
the 100-year floodplain

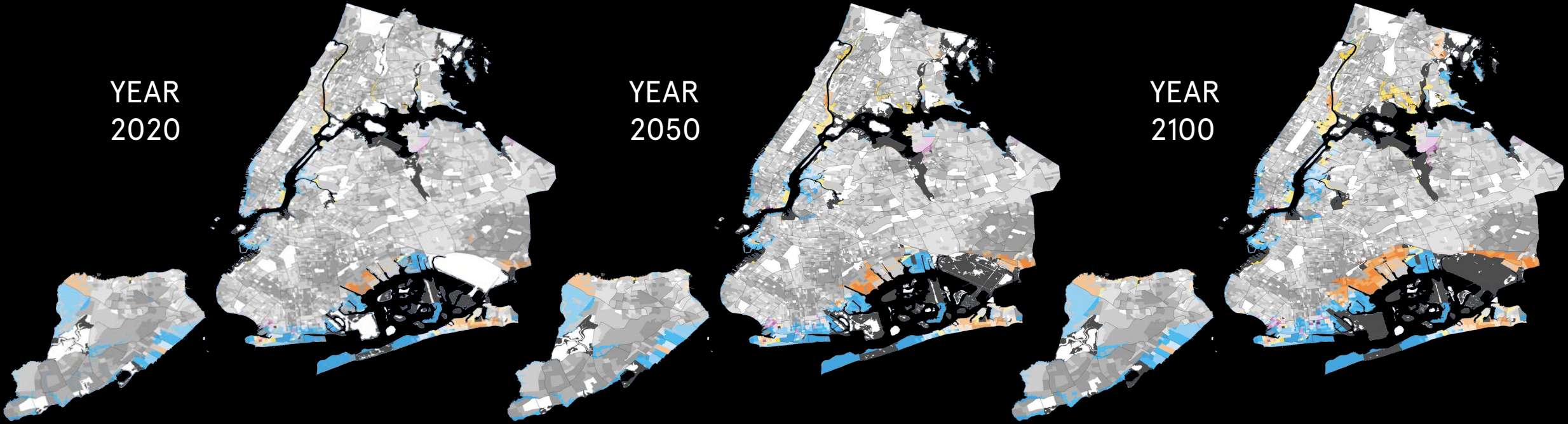
		MHI up to \$28,170
		MHI \$28,170 to \$46,950
		MHI \$46,950 to \$75,120
		MHI \$75,120 to \$112,680
		MHI over \$112,680
		No reported MHI

**REBUILD
BY
DESIGN**

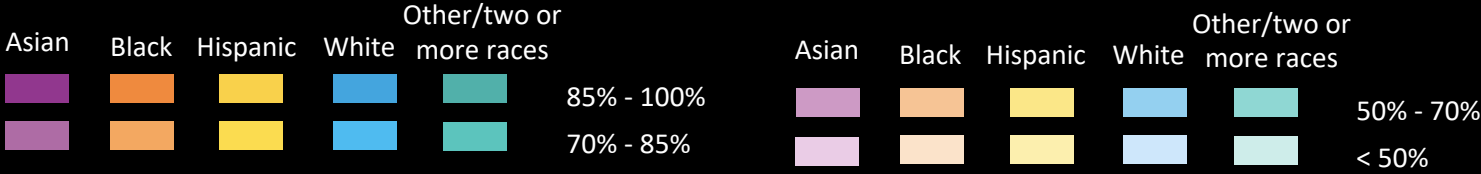


These maps were made in collaboration with the Natural Resources Defense Council (NRDC). Household size is for a family of 3 based on 2018 ACS data. For full methodology visit rebuildbydesign.org/our-work/research/who-lives-in-nycs-floodplain

NEW YORK CITY FLOODPLAIN DEMOGRAPHICS



Racial/Ethnic Plurality by Block Group (2018)
In the 100-year Floodplain



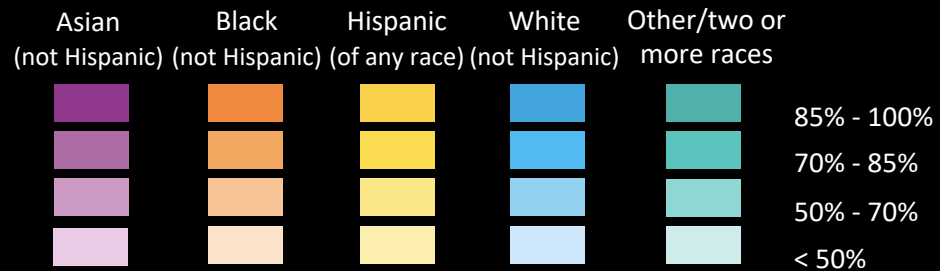
REBUILD
BY
DESIGN

Maps were made in collaboration with the Natural Resources Defense Council (NRDC). For full methodology visit rebuildbydesign.org/our-work/research/who-lives-in-nycs-floodplain

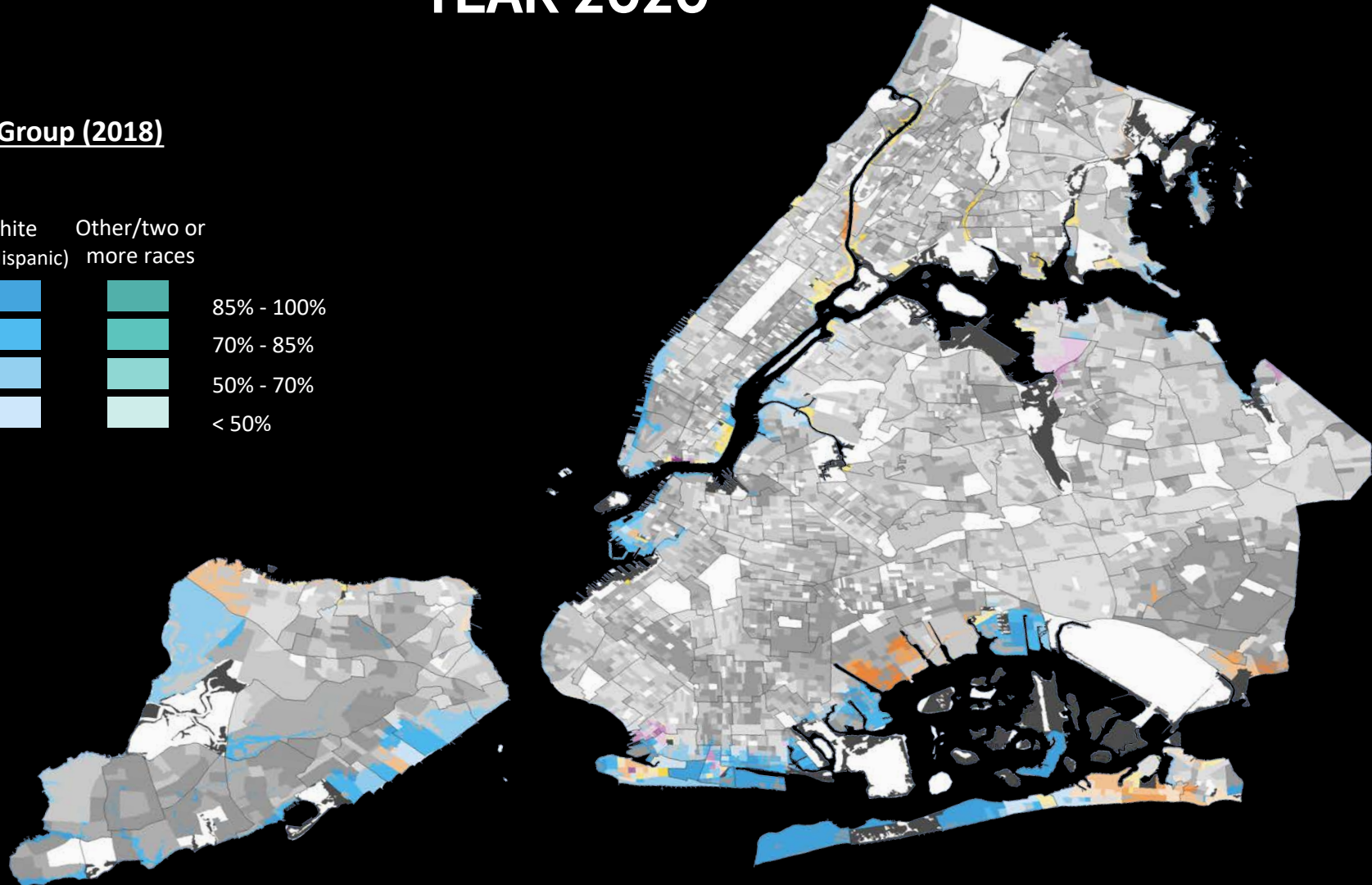
DEMOGRAPHICS OF RESIDENTS LIVING IN THE NYC FLOODPLAIN: YEAR 2020

Racial/Ethnic Plurality by Block Group (2018)

In the 100-year Floodplain



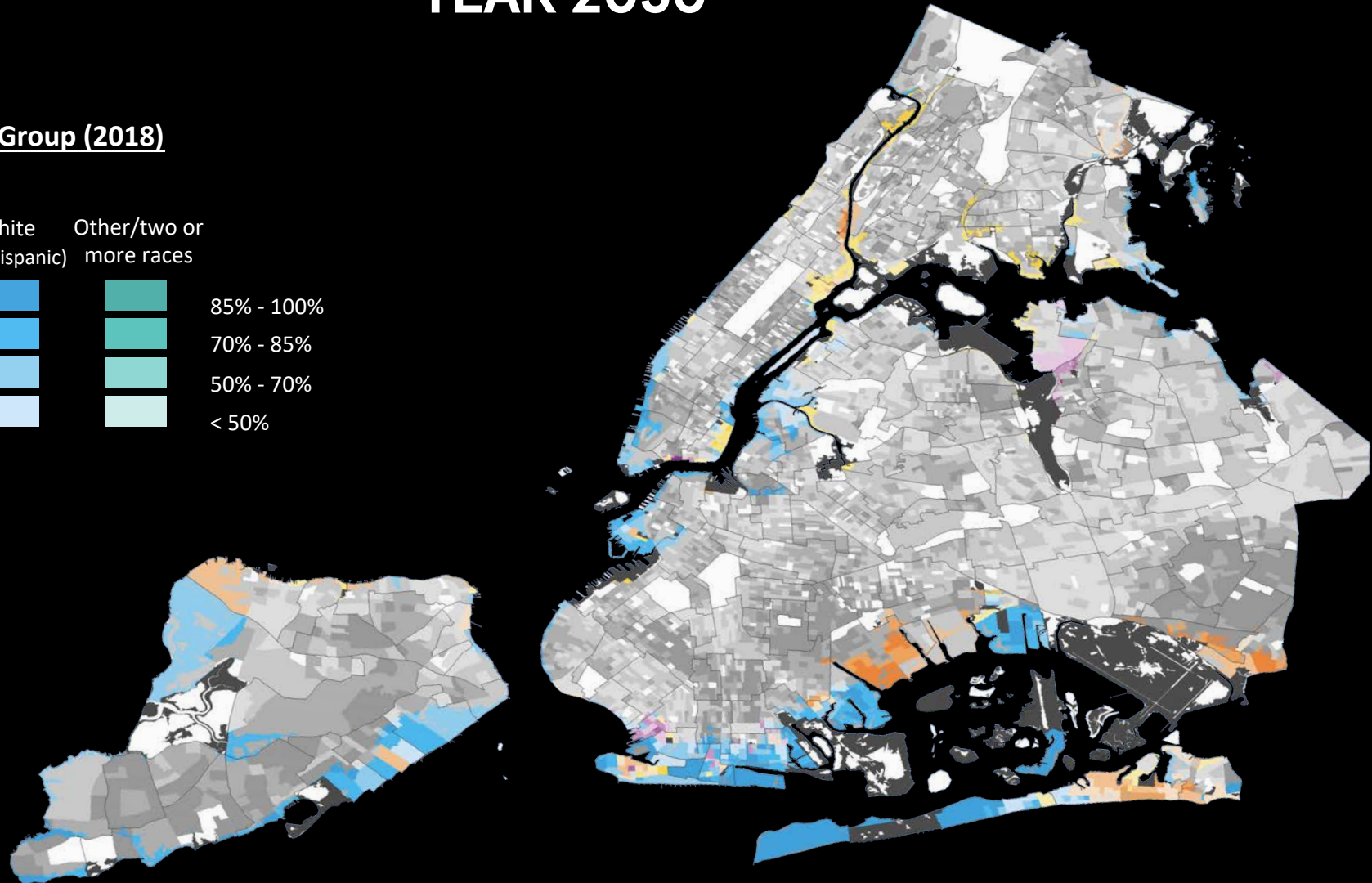
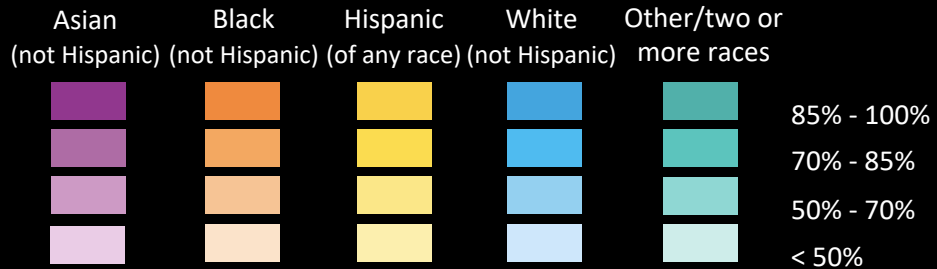
**REBUILD
BY
DESIGN**



DEMOGRAPHICS OF RESIDENTS LIVING IN THE NYC FLOODPLAIN: YEAR 2050

Racial/Ethnic Plurality by Block Group (2018)

In the 100-year Floodplain

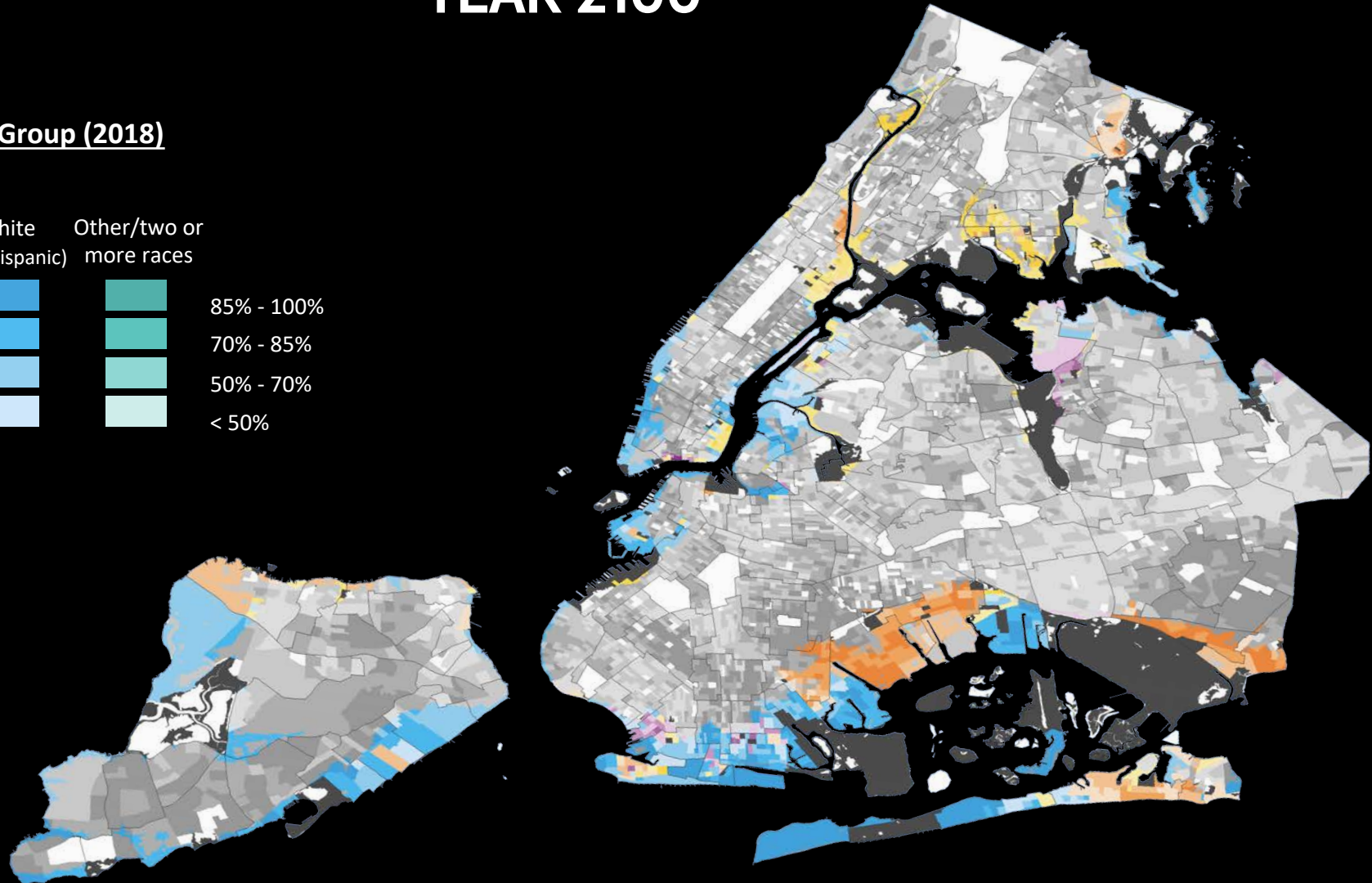
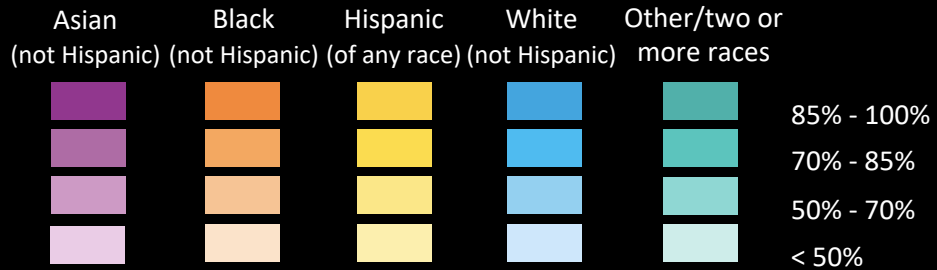


**REBUILD
BY
DESIGN**

DEMOGRAPHICS OF RESIDENTS LIVING IN THE NYC FLOODPLAIN: YEAR 2100

Racial/Ethnic Plurality by Block Group (2018)

In the 100-year Floodplain



REBUILD
BY
DESIGN